








Key

-  Order Limits
-  Study Area
-  500m Cable Corridor Study Area
-  Woodland

Augmented Zone of Theoretical Visibility (ZTV)

-  Views of West Burton development theoretically visible
-  Views of other development theoretically visible
-  Views of both development theoretically visible

Layers: Lanpro, 2023
 Base map: Contains OS data © Crown Copyright and database right 2022
 Contains data from OS Zoomstack

0 1 2 3 km
 Scale: 1:60,000@ A3

APFP Regulation: 5(2)(a)	Application Doc No. WB6.4.8.16.4
Ref: P2983_LPR_ZZ_ON_DR_Z_0262	Date: 28/02/2023
Drawn by: AZ	Checked by: CJ

Figure 8.16.4
 West Burton 3 to West Burton Power Station
 Cumulative Developments Augmented ZTV

WEST BURTON SOLAR PROJECT
 Landscape and Visual Impact Assessment
 Environmental Statement (ES)